

La «Pearl river delta economic zone» e l'integrazione con Hong Kong

Marco Bonaglia

**Cultore della materia ed esercitatore del corso di «Storia e
geoeconomia: lo sviluppo economico della Cina»**

Università Cattolica del Sacro Cuore

Fondatore di «Cinaalcentro.com»

Lugano, Svizzera

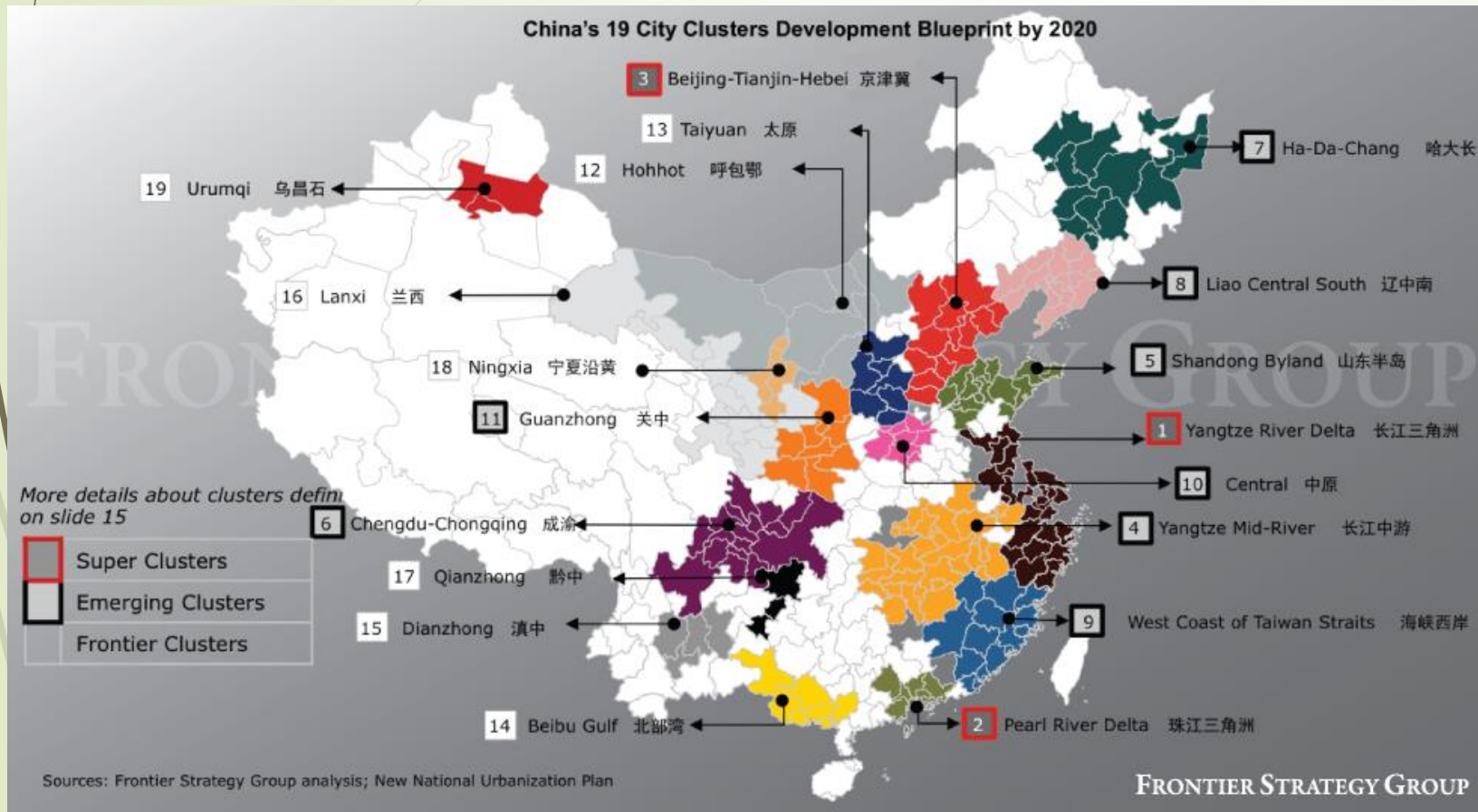
28 maggio 2018



I cinque cluster urbani di riferimento per l'intera Cina



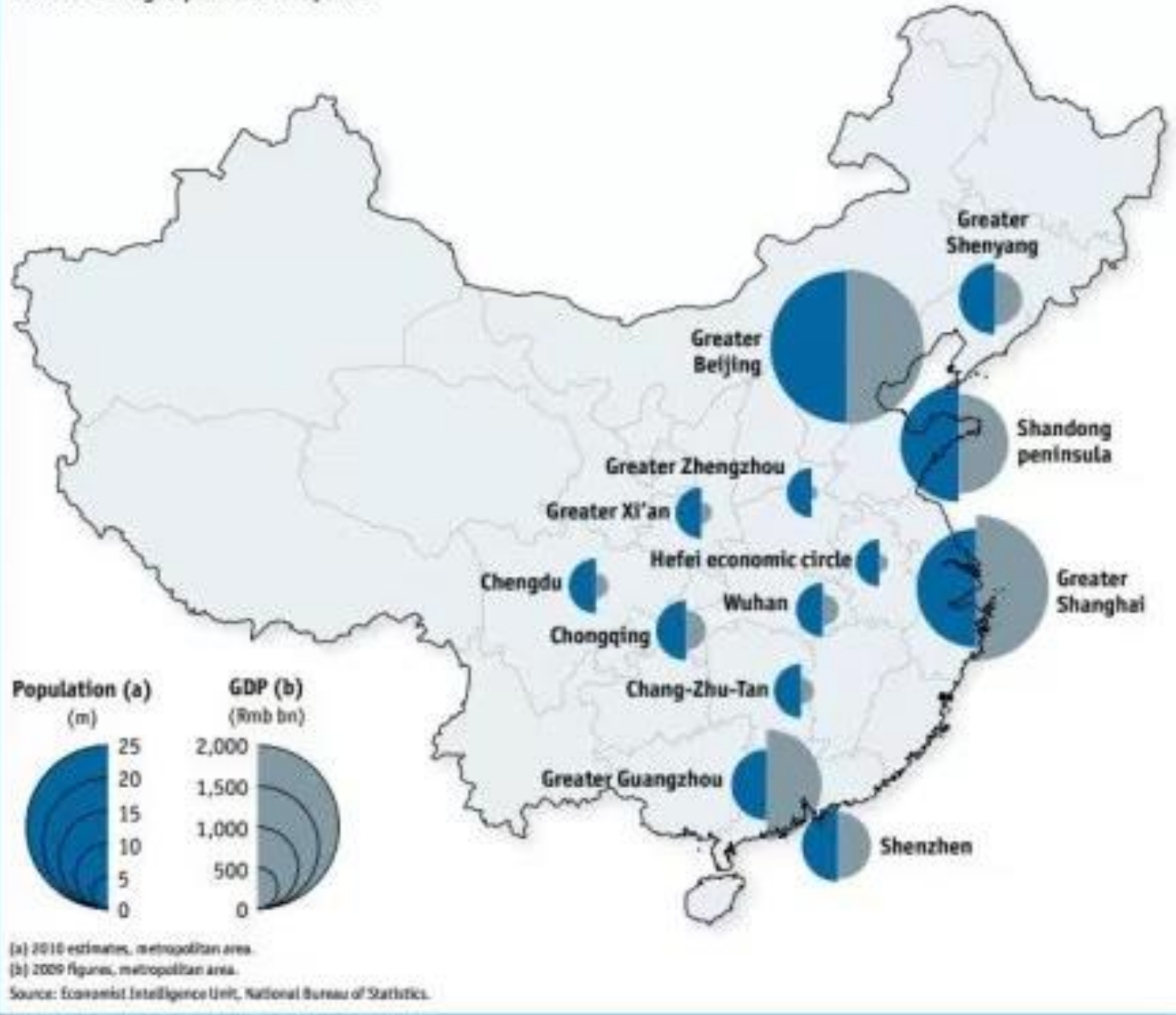
I nuovi cluster urbani cinesi



- Lo sviluppo dei **cinque cluster urbani** è trainato in genere da una città di prima fascia (Beijing, Tianjin, Shanghai, Guangzhou) e da altre città di seconda fascia.
- Entro il 2020** il Governo cinese vuole sviluppare in totale 19 mega cluster urbani

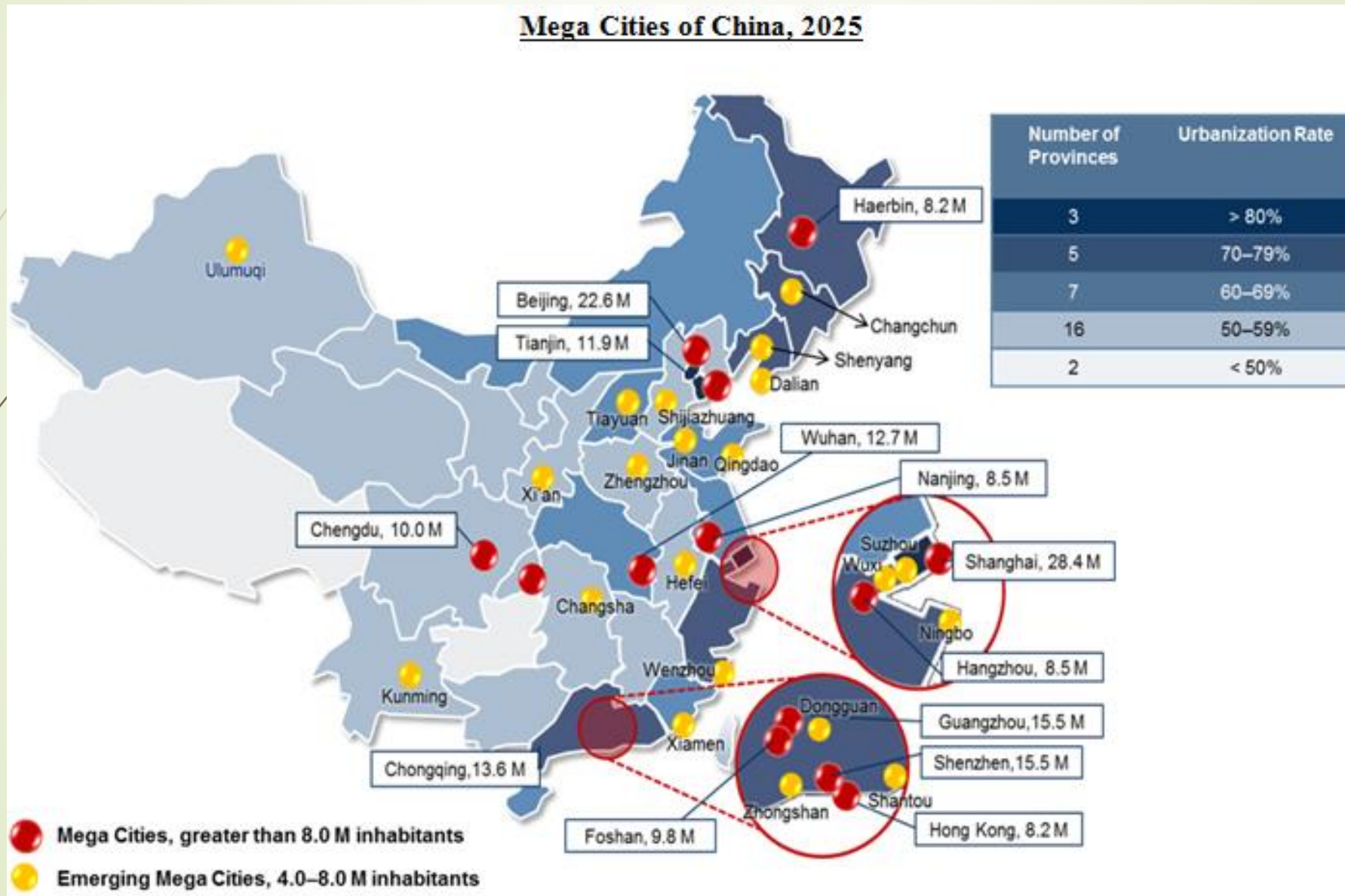
Map 1

China's 13 megalopolises: A snapshot



Megalopoli cinesi- rapporto tra popolazione e GDP

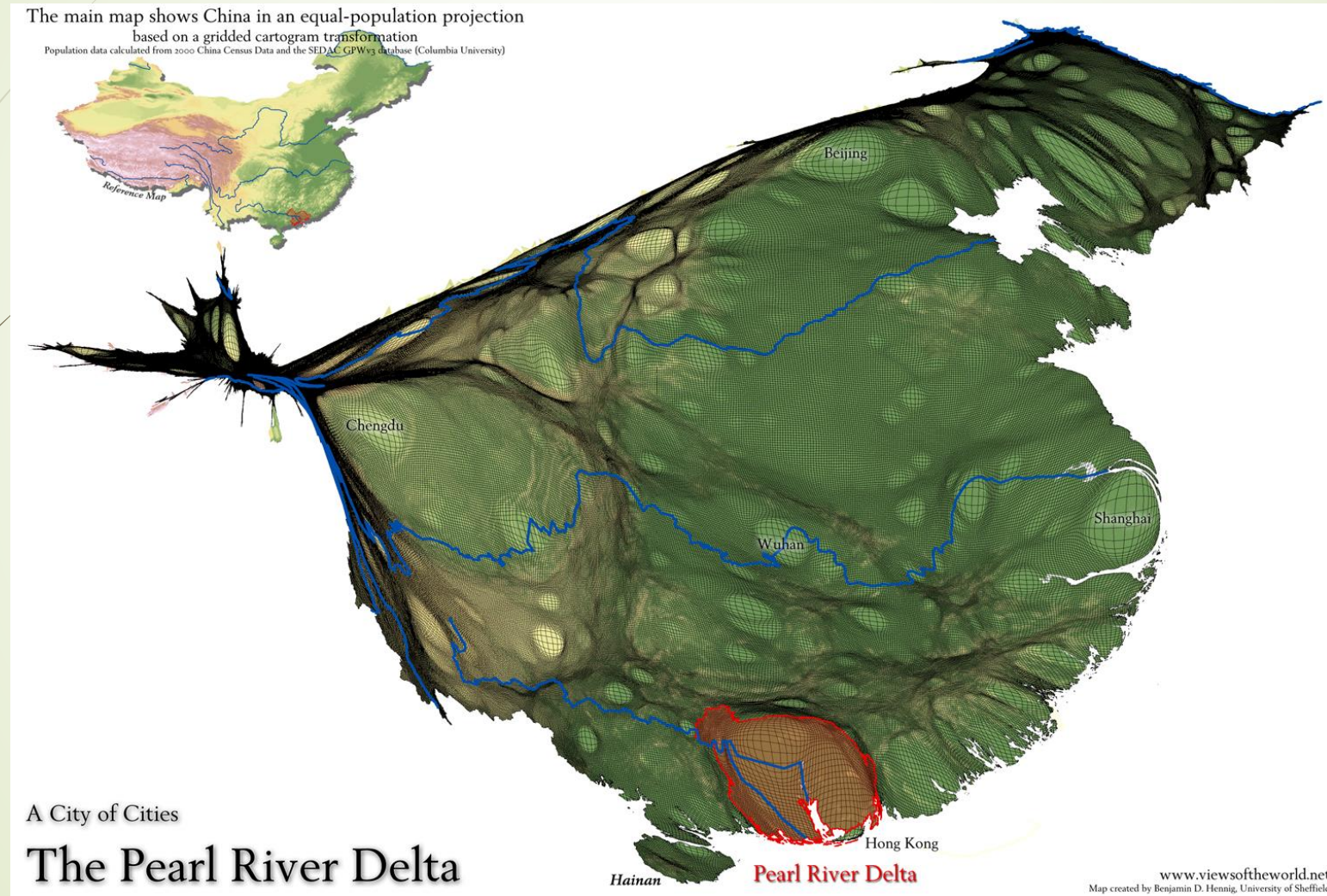
Megacities in Cina entro il 2025





La zona del Delta del fiume delle perle e le sue città principali

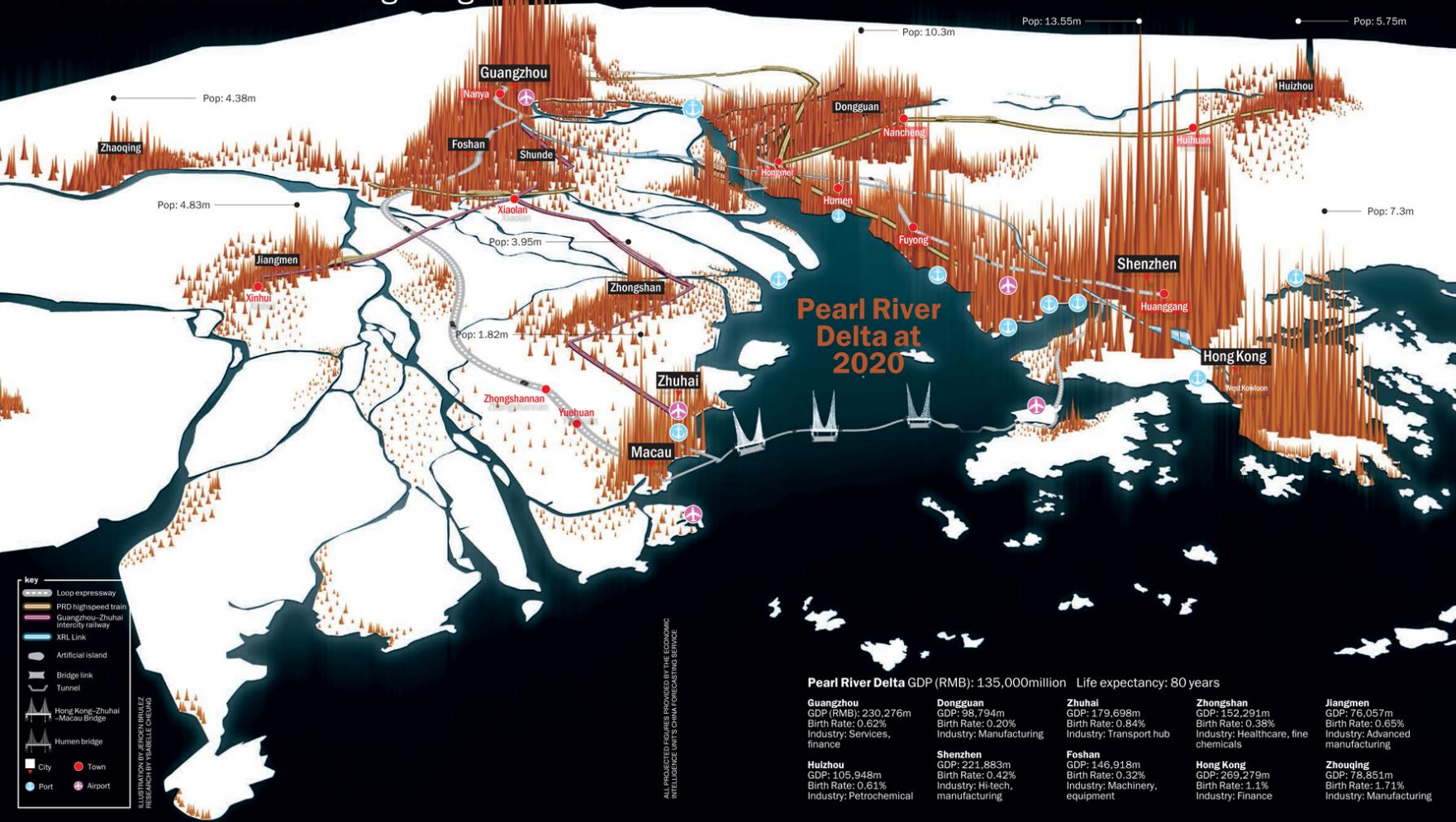
La megacittà del Delta- una città di città



The Pearl River Delta Megacity

Will it be the death of Hong Kong?

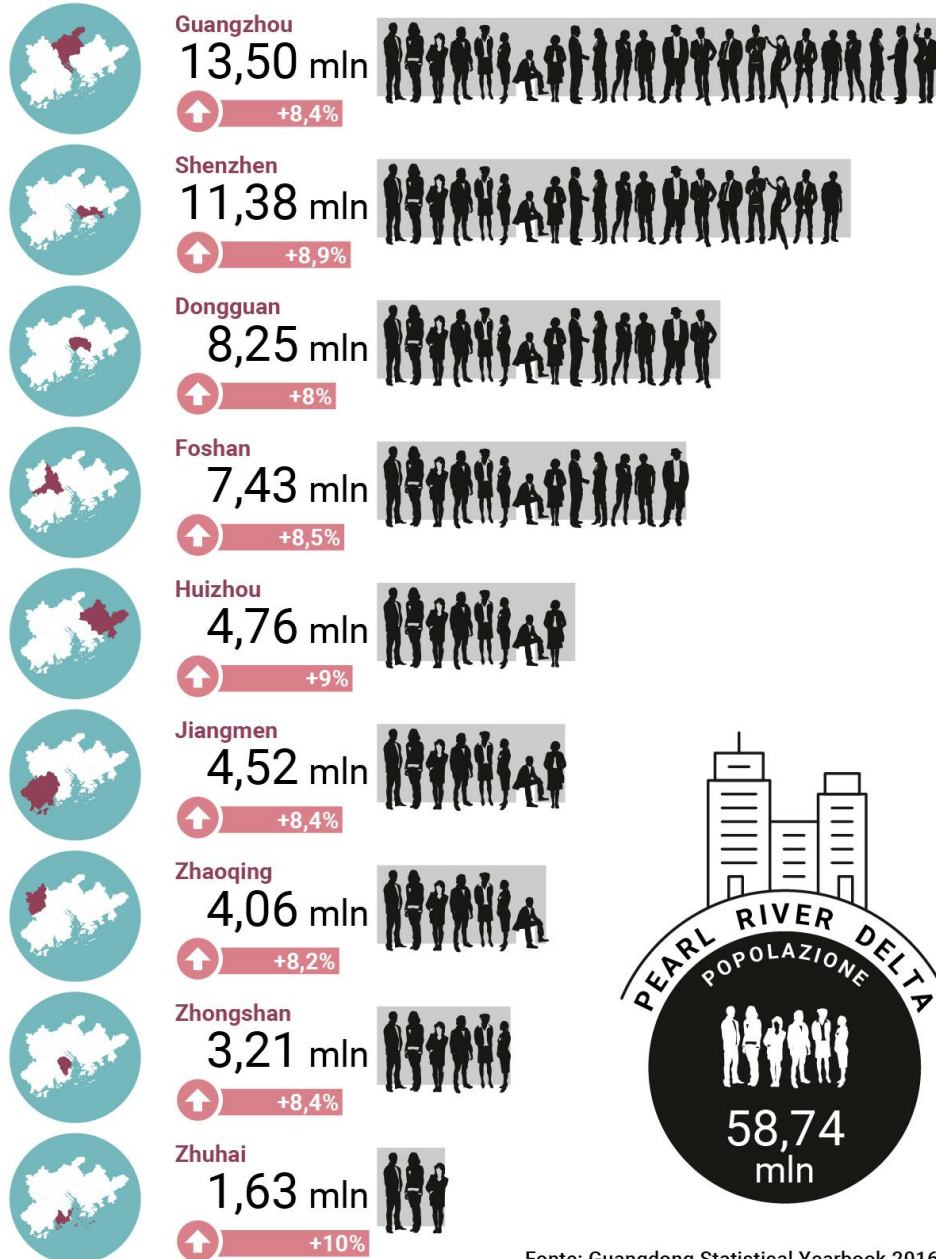
The Pearl River Delta is slowly growing into a single colossal megapolis. And as controversy reigns over the continued urban development into the HKSAR's northeastern territories, we dissect the future of the extravagant sprawling metropolis and see how its emergence will affect – and perhaps eventually kill – Hong Kong. By Samuel Lai



La megacittà del Delta- Una minaccia o sfida per Hong Kong?

PEARL RIVER DELTA

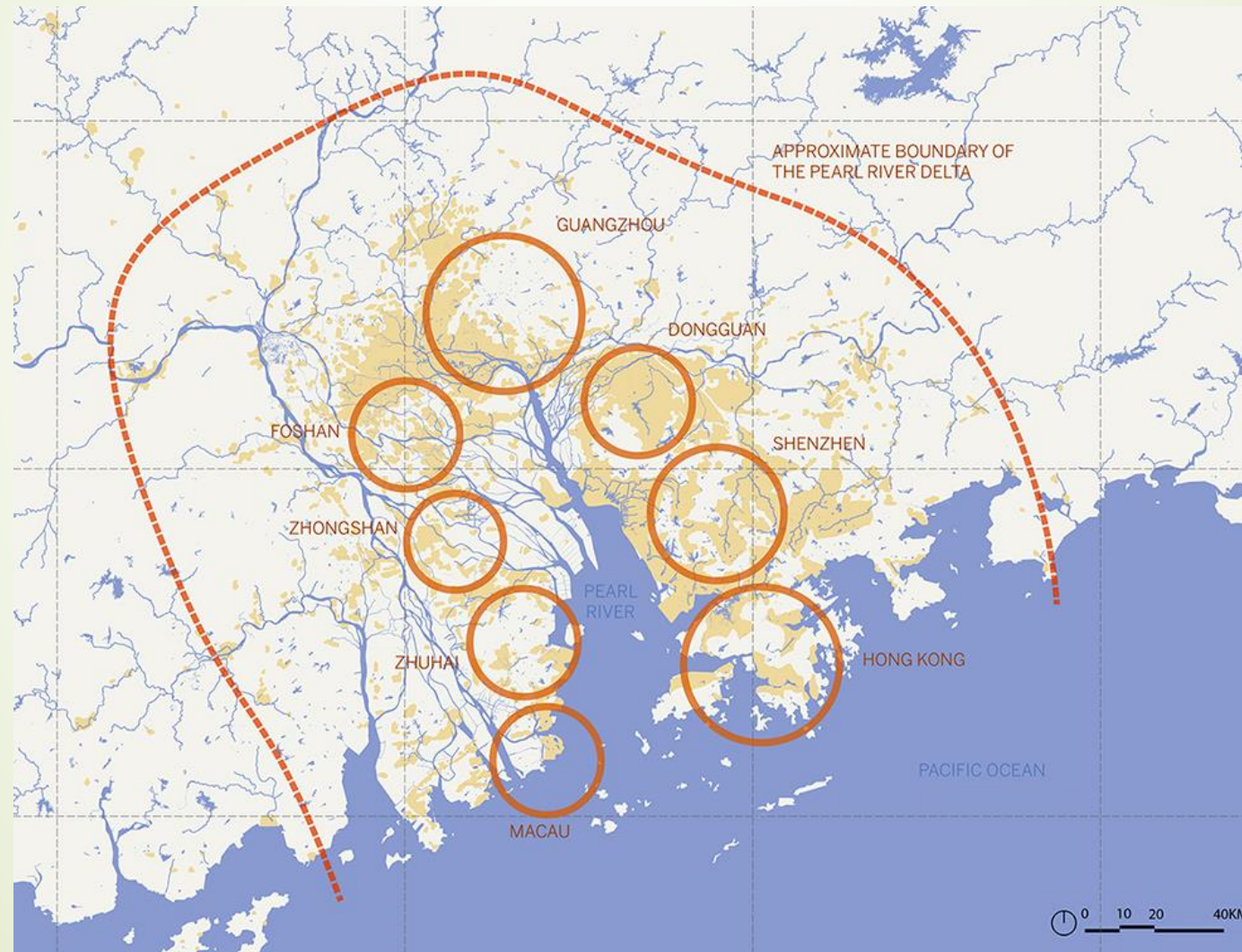
Popolazione (mln) | Crescita del PIL



La megacittà del Delta-
Le città coinvolte, la loro popolazione e la crescita del PIL

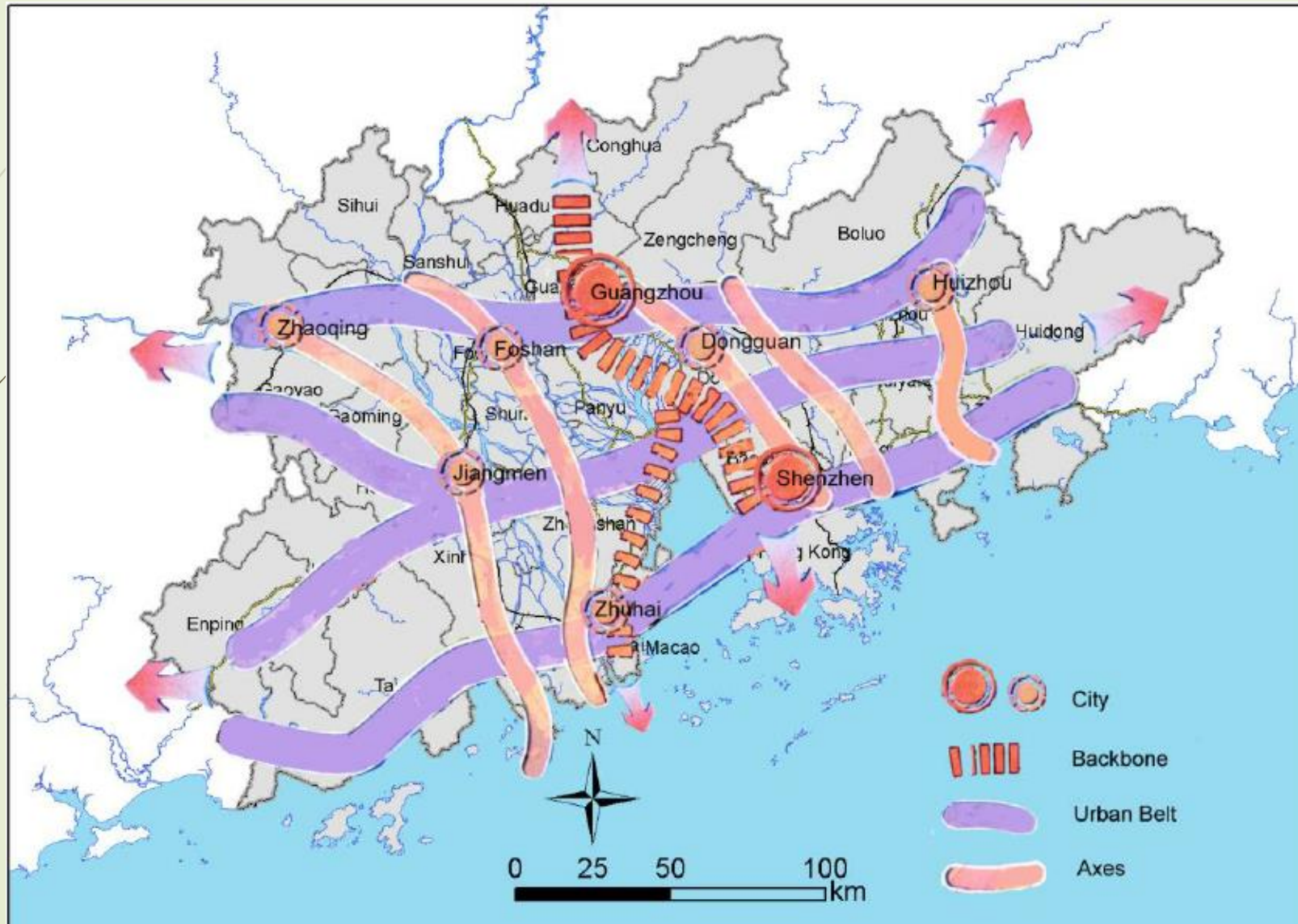
Fonte: Guangdong Statistical Yearbook 2016

La megacittà del Delta- le 8 principali città coinvolte





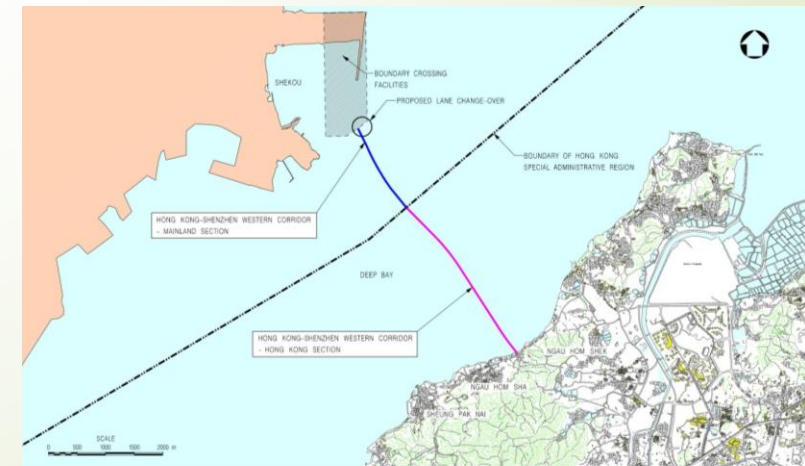

Connectivity- gli assi della megacittà





Connectivity-
I collegamenti
ferroviari tra Hong
Kong e Guangzhou

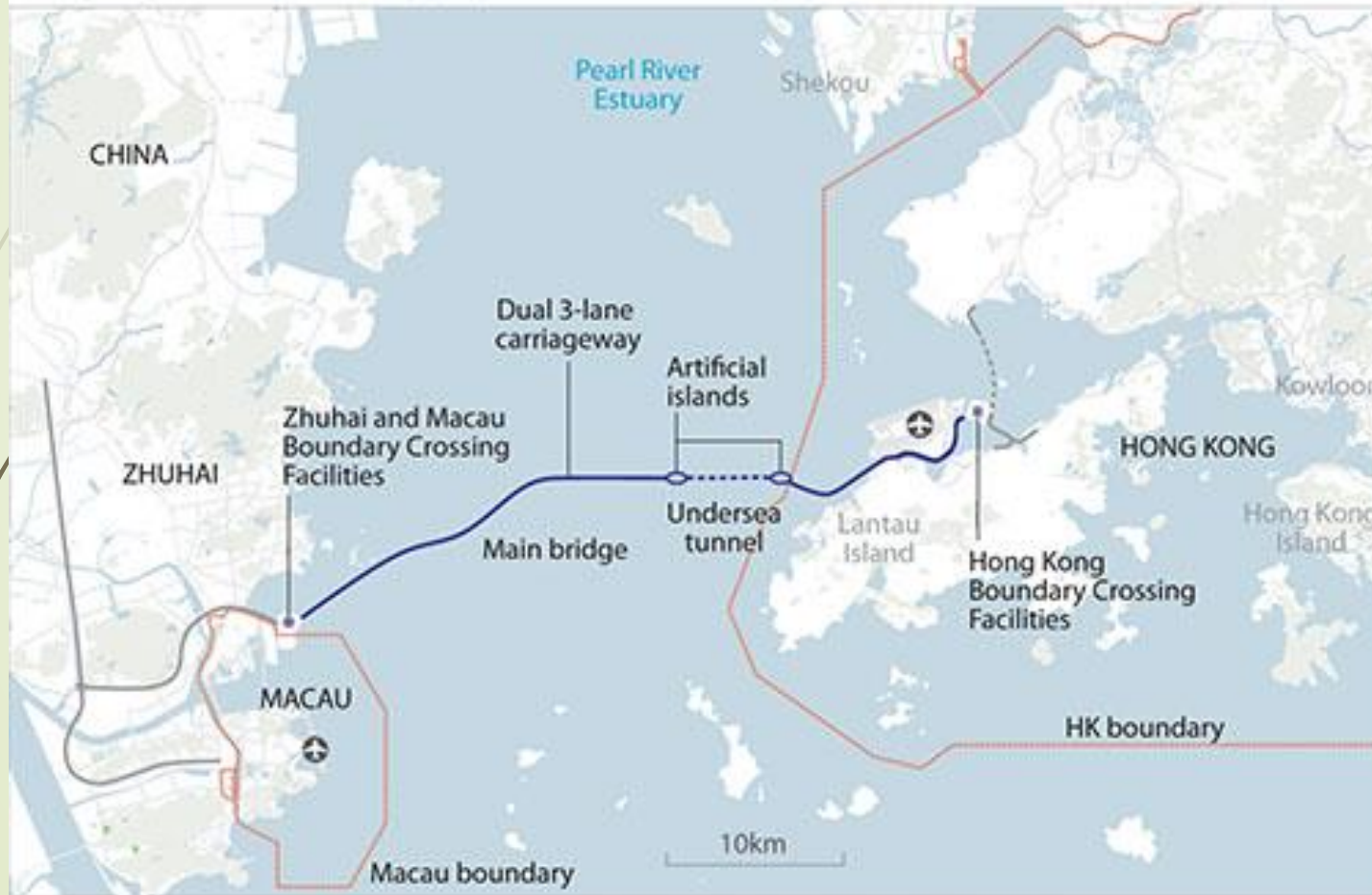
Connectivity - Hong Kong Shenzhen Western corridor



Connectivity- Il grande ponte

The big bridge to China

Hong Kong-Zhuhai-Macau bridge project



| | |
|--|-------------------|
| Construction started: | 2009 |
| Total length: | 55 km |
| Cost estimates, according to HK government departments | |
| Main bridge, 2010 estimate ¹ | US\$ 5.76 billion |
| 2017 estimate overrun ¹ | US\$ 1.5 billion |
| HK link road ¹ | US\$ 3.2 billion |
| HK boundary facilities ² | US\$ 4.6 billion |

¹ Transport and housing dept
² Highways department

Full official total not disclosed

Connectivity- Hong Kong- Zhuhai bridge

